
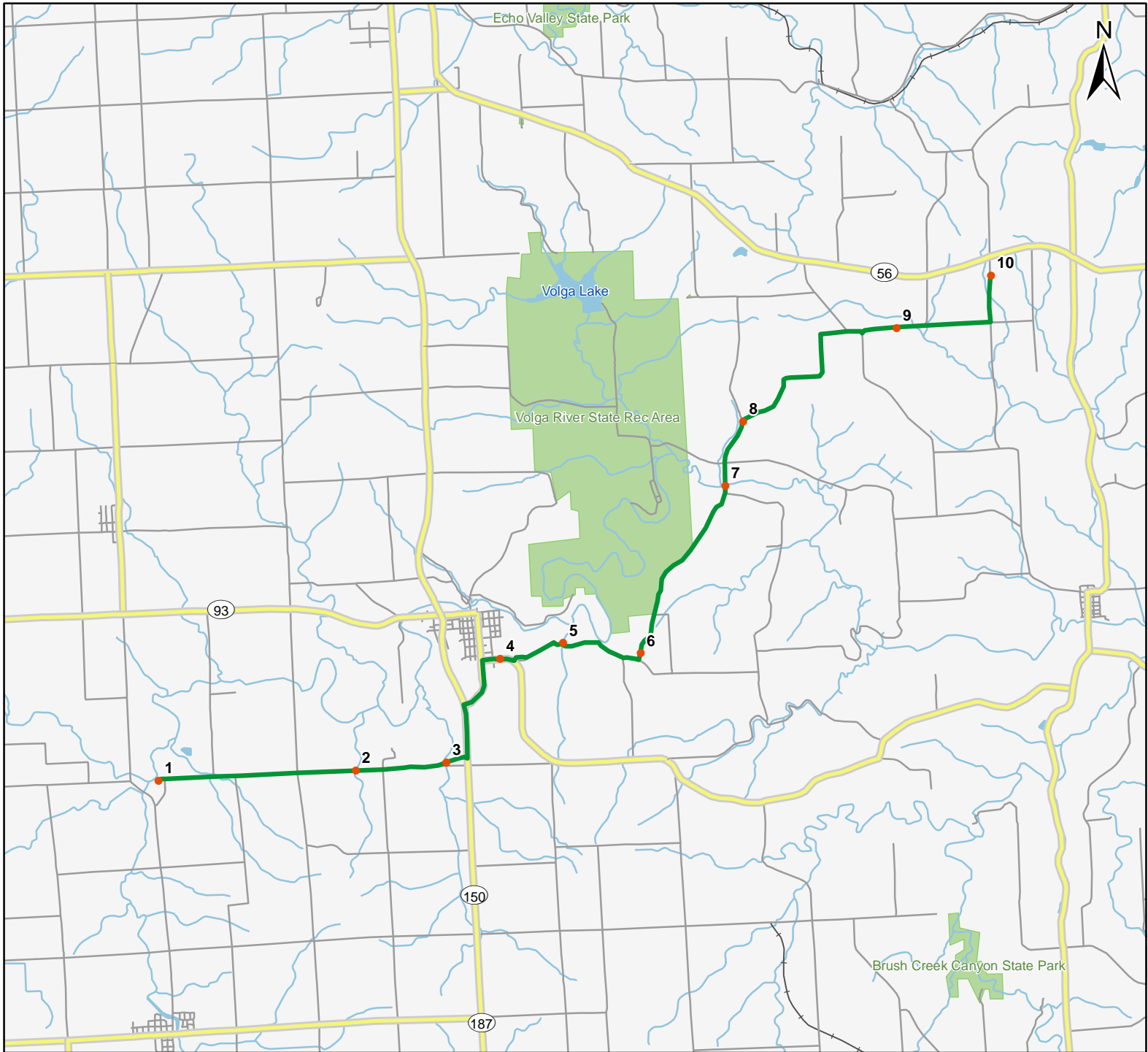


# North American Amphibian Monitoring Program

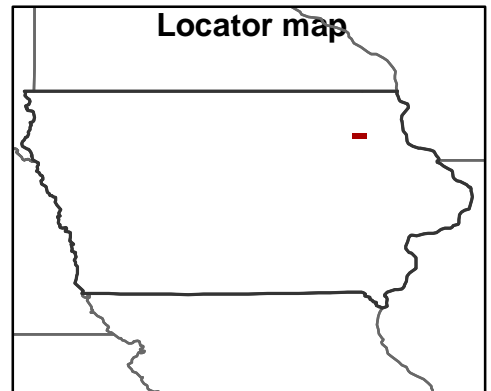


Route: 360412 Fayette, IA



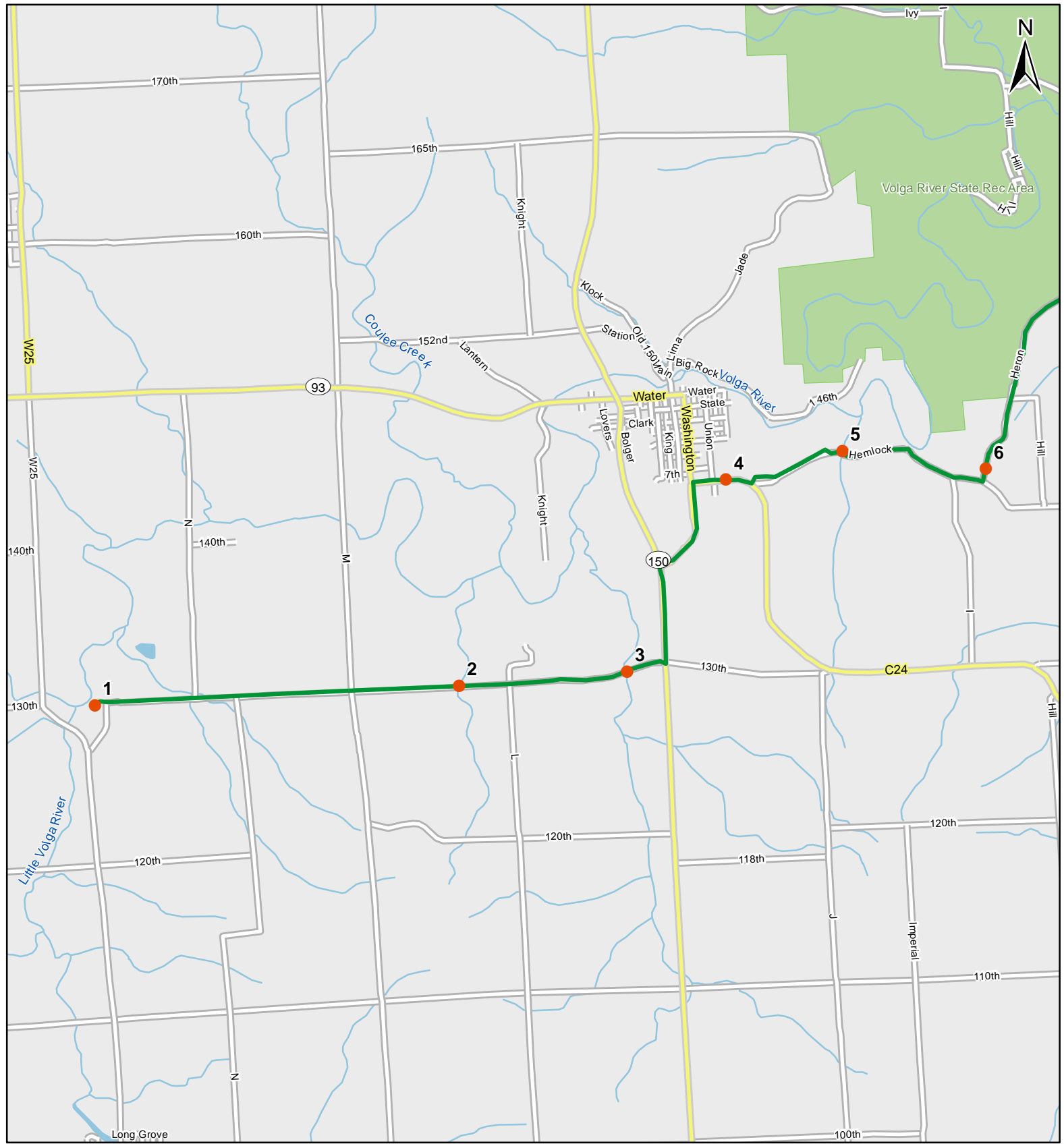
**Legend**

- Stop Locations
- Route Path



For more information, please visit the NAAMP website:  
<http://www.pwrc.usgs.gov/naamp/>

# Route: 360412 Fayette, IA



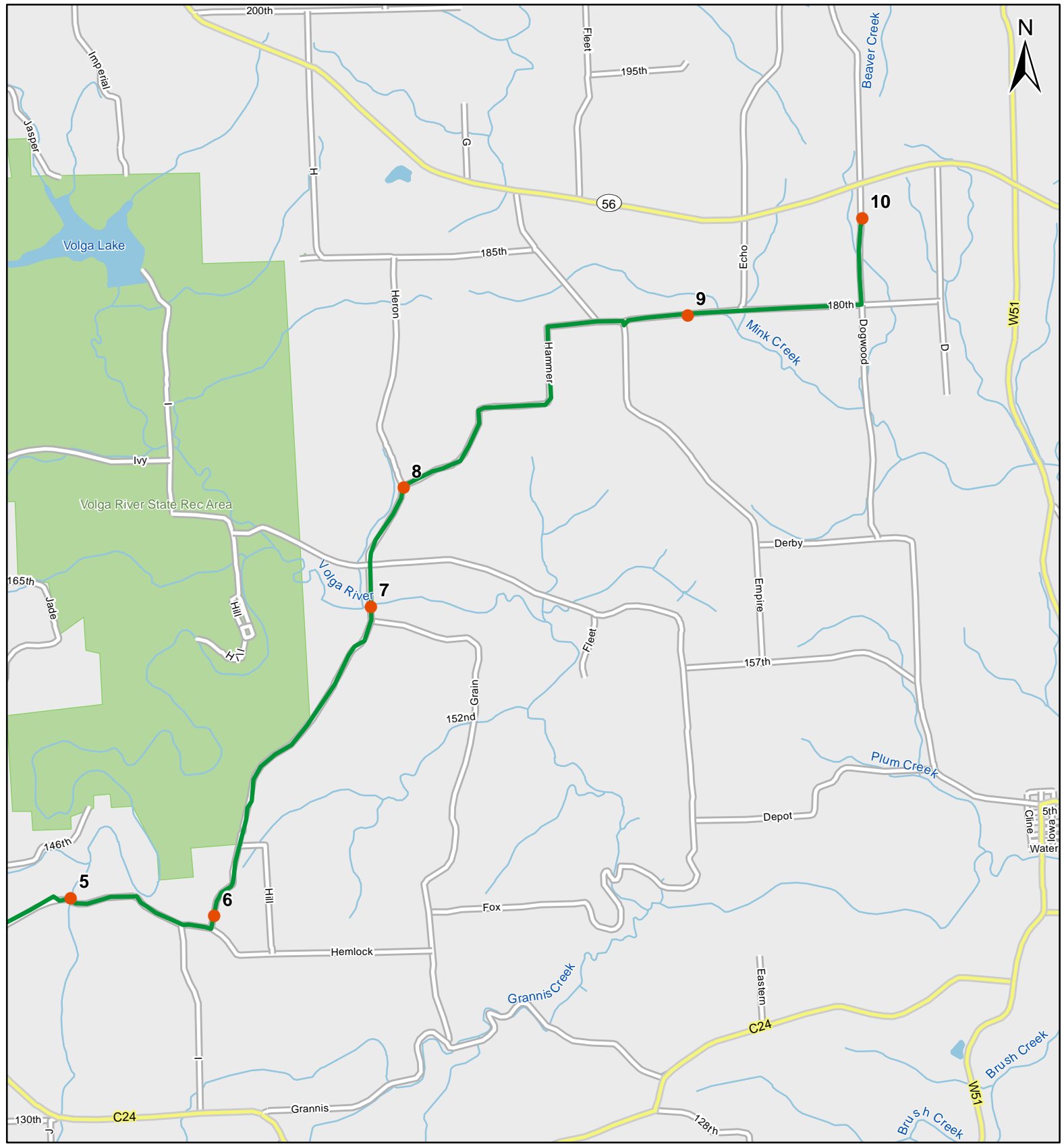
0 1 Miles

1:50,000

**Legend**

- Stop Locations
- Route Path

# Route: 360412 Fayette, IA



0 1 Miles

1:50,000

**Legend**

- Stop Locations
- Route Path



# Frog and Toad Call Survey Route Description

Route ID **360412**

Established:

Site Number	Name	County	Latitude	Longitude	Directions
1	0	Fayette	42.8177986	-91.8780975	Old Bridge, Park Entrance to Twin Bridge Rec Area
2	2	Fayette	42.8180008	-91.8315964	East. Bottom of hill, creek crosses road. Wood on one side, pasture on the other.
3	3	Fayette	42.8185997	-91.8100967	East. Bridge. Creek Crossing. Farm on north side
4	5	Fayette	42.8362007	-91.7963028	Northeast. west/southwest of UIU football field.
5	6	Fayette	42.8382988	-91.7813034	Creek bridge on AWs property. Stone bridge.
6		Fayette	42.8359985	-91.7630997	Drainage ditch
7		Fayette	42.8642998	-91.7412033	Gravel Volga crossing
8		Fayette	42.8753014	-91.7362976	MArsh at edge of corn fields
9		Fayette	42.8902016	-91.6989975	Northwest, creek bottom, left side of road.
10	14.5	Fayette	42.8984985	-91.6761017	West of road, timber stand at bottom of hill.